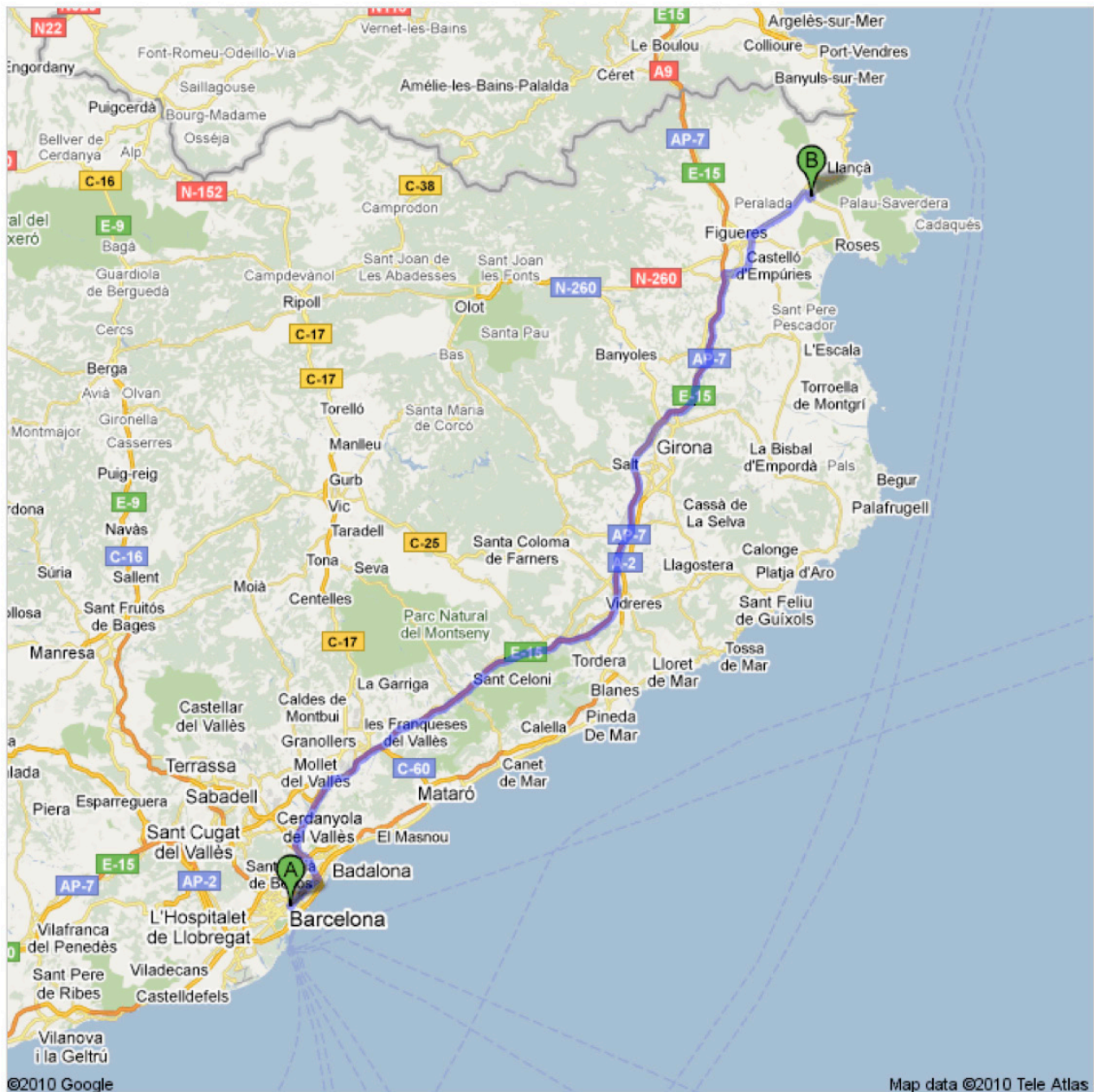
















Directions to Plaça de la Sardana, 3, 17493 Vilajuïga, Spain
152 km – about 1 hour 37 mins
From Barcelona to Casa Armengol





 Barcelona, Spain

- | | | |
|---|---|-----------------------------|
| | 1. Head southwest on Plaça de Catalunya toward Rambla de Catalunya | go 130 m
total 130 m |
|  | 2. Slight right at Rambla de Catalunya | go 160 m
total 280 m |
|  | 3. Take the 1st right onto Gran Via de les Corts Catalanes
About 2 mins | go 900 m
total 1.2 km |
|  | 4. Slight right at Plaça de Tetuan | go 250 m
total 1.4 km |
| | 5. Continue onto Gran Via de les Corts Catalanes
About 6 mins | go 4.7 km
total 6.1 km |
|  | 6. Take exit 209 on the left to merge onto Ronda del Litoral
About 3 mins | go 3.9 km
total 10.0 km |
| | 7. Continue onto Autopista del Vallès
About 1 min | go 1.3 km
total 11.3 km |
|  | 8. Take the exit toward A-7/Girona | go 600 m
total 11.9 km |
| | 9. Merge onto Autopista Barcelona-Montmeló
Partial toll road
About 7 mins | go 12.1 km
total 24.0 km |
| | 10. Continue onto AP-7
Partial toll road
About 37 mins | go 72.2 km
total 96.2 km |
| | 11. Continue onto A-7
About 4 mins | go 8.8 km
total 105 km |
| | 12. Continue onto E-15/AP-7 (signs for La Jonquera)
Toll road
About 13 mins | go 26.0 km
total 131 km |
|  | 13. Take exit 4
Toll road | go 400 m
total 131 km |
| | 14. Continue straight
Partial toll road
Go through 1 roundabout
About 2 mins | go 1.1 km
total 132 km |
| | 15. Take the ramp onto Ctra Madrid-França/N-II
Continue to follow N-II
About 6 mins | go 7.1 km
total 140 km |
|  | 16. Take the N-260 ramp to Figueres/Portbou | go 400 m
total 140 km |
|  | 17. Slight right at N-260
Go through 1 roundabout
About 9 mins | go 10.0 km
total 150 km |
|  | 18. Take the exit toward Carrer de Vilajuïga/GI-604 | go 120 m
total 150 km |
|  | 19. Turn right at Carrer de Vilajuïga/GI-604
Continue to follow GI-604
About 1 min | go 1.3 km
total 151 km |
|  | 20. Turn left at Carrer de Figueres/GIP-6041 | go 350 m |



	Continue to follow GIP-6041 About 2 mins	total 152 km
	21. Turn right at GIP-6041/Plaça de la Sardana	go 34 m total 152 km
	22. Take the 1st left onto Carrer Sant Pere/GIP-6041	go 11 m total 152 km
	23. Take the 1st left onto Plaça de la Sardana Destination will be on the right	go 10 m total 152 km
	Plaça de la Sardana, 3, 17493 Vilajuïga, Spain	

These directions are for planning purposes only. You may find that construction projects, traffic, weather, or other events may cause conditions to differ from the map results, and you should plan your route accordingly. You must obey all signs or notices regarding your route.

Map data ©2010 Tele Atlas